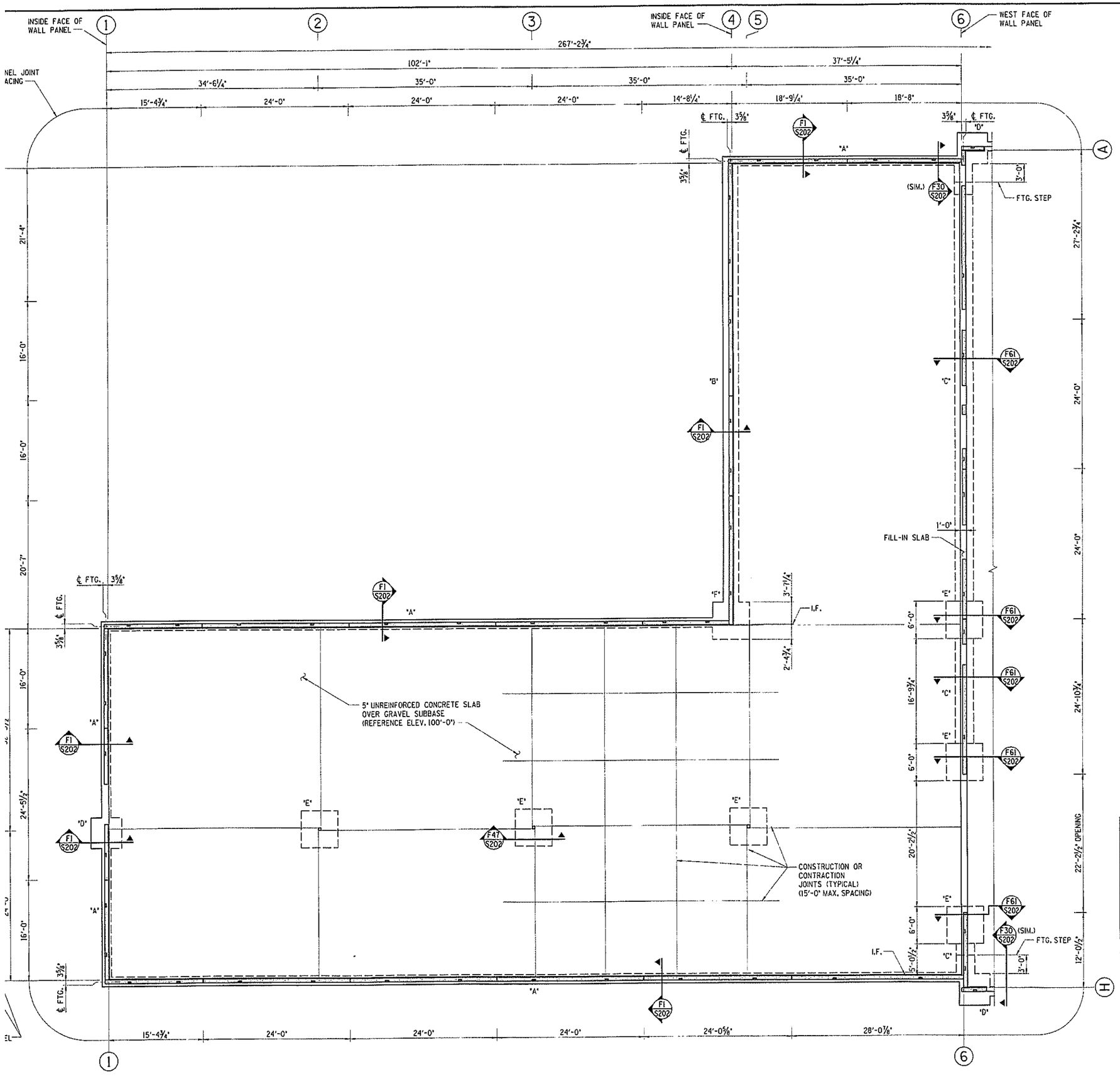

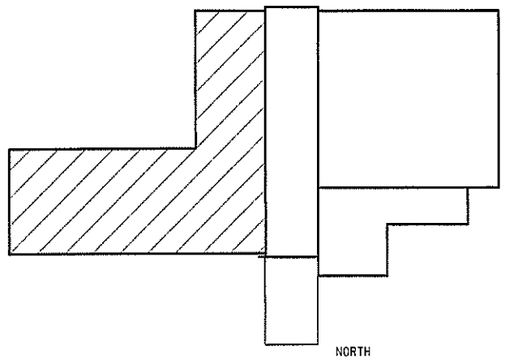

KEY PLAN

NORTH

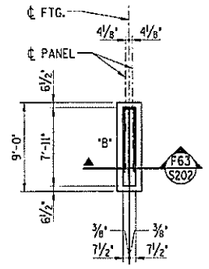

SIGN FOUNDATION PLAN

NOTE: SEE CIVIL DRAWINGS FOR LOCATION

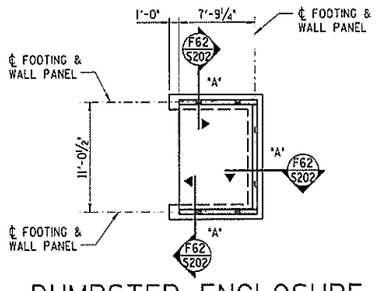

DUMPSTER ENCLOSURE FOUNDATION PLAN

NORTH

NOTE: SEE CIVIL DRAWINGS FOR LOCATION

FOOTING SCHEDULE				
MARK	WIDTH (W)	LENGTH (L)	DEPTH (D)	REINFORCING
"A"	1'-6"	CONT.	3'-0"	2-#5 CONT. TOP & BOTTOM
"B"	2'-6"	CONT.	3'-0"	3-#5 CONT. TOP & BOTTOM
"C"	3'-0"	CONT.	1'-0"	3-#5 CONT. & #5@1'-6" TRANSVERSE
"D"	5'-0" SQ.	---	3'-0"	2-#5 CONT. W/ 4-#5X4'-6" ADDL TOP & BOTTOM
"E"	6'-0" SQ.	---	1'-6"	6-#5 EACH WAY
"F"	6'-0" SQ.	---	3'-0"	6-#5 EACH WAY TOP & BOTTOM
"G"	9'-6" SQ.	---	3'-0"	9-#5 EACH WAY TOP & BOTTOM
"H"	9'-6" SQ.	---	1'-8"	10-#7 EACH WAY
"J"	3'-0"	CONT.	3'-0"	4-#5 CONT. TOP & BOTTOM
"K"	1'-6"	CONT.	1'-0"	2-#5 CONT.
"L"	5'-0"	8'-0"	3'-0"	5-#5X7'-6" AND 9-#5X4'-6" TOP & BOTTOM

NOTE: REINFORCING IN CONTINUOUS FOOTINGS SHALL EXTEND 2'-6" INTO ADJACENT SQUARE FOOTINGS.

FOUNDATION PLAN

NORTH

PERMIT #

© Copyright 2008 This drawing and all information contained herein are prepared for use by, and may only be used by, the licensee of Con/Steel Design Systems, Inc. named on the drawings or, if no licensee is so named, by the licensee who is the intended recipient of these drawings. Except for such use, all rights with

STATE OF MISSOURI ROBERT P. FOLEY NUMBER EN-024137 PROFESSIONAL ENGINEER

LJB Inc.
3100 Research Blvd.
P.O. Box 20246
Dayton, OH 45420-0246
(937) 259-5000 tel
(937) 259-5100 fax
ljbinc.com

CON/STEEL TILT-UP SYSTEMS (937) 256-0868

Project Description:

Timothy Lutheran Church

HWY. 7 & Wyatt Road
Blue Springs, Missouri 64014

PROJECT #: 0103347
ISSUE DATE: OCT. 17, 2008
DRAWN BY: WLP
CHECKED BY: DFS

REVISIONS:
1. DESIGN DEVELOPMENT
2. 100% CD SET
3. RELEASED FOR PERMIT
4.
5.

SHEET No.

S200

OF